

DIMORIA COLLEGE, KHETRI

Kamrup (Metro), Assam, Pin-782403

Ph-7002054581, 9435104315, 9435149627

Email: _dimoriacollege.khetri@gmail.com

website: www.dimoriacollege.ac.in



3rd CYCLE NAAC ACCREDITATION 2022

Criterion 2: Teaching-Learning and Evaluation

2.3.1 Teaching Learning Process

2.3.1: Student centric methods, such as experiential learning, participative learning and problem solving methodologies are used for enhancing learning experiences using ICT tools

Submitted to








National Assessment and Accreditation Council
An Autonomous Institution of the University Grants Commission

राष्ट्रीय मूल्यांकन एवं प्रत्यायन परिषद्
विश्वविद्यालय अनुदान आयोग का स्वायत्त संस्थान

Availability of adequate infrastructure and physical facilities viz., classrooms, laboratories, ICT facilities

Departments	Name of Classroom	Photo with Description
Central Computer lab.		 <p align="right">GPS Map Camera</p>  <p>Durang, Assam, India 439G+629, Durang, Assam 782403, India Lat 26.11764° Long 92.075005° 30/11/22 02:04 PM</p>
	Classroom - I	  <p>Durang, Assam, India 439G+629, Durang, Assam 782403, India Lat 26.11781° Long 92.075547° 26/02/22 11:12 AM</p>
Geology		  <p>Durang, Assam, India 439G+629, Durang, Assam 782403, India Lat 26.11781° Long 92.075547° 26/02/22 11:12 AM</p>
	Classroom - II	  <p>Durang, Assam, India 439G+629, Durang, Assam 782403, India Lat 26.118267° Long 92.075535° 26/02/22 11:07 AM</p>

	Classroom - III	 <p>Durang, Assam, India 439G+629, Durang, Assam 782403, India Lat 26.117929° Long 92.075514° 26/02/22 11:13 AM</p>
	Computer Lab.	 <p>Durang, Assam, India 439G+629, Durang, Assam 782403, India Lat 26.11789° Long 92.075456° 26/02/22 11:06 AM</p>
	Laboratory-I	 <p>Durang, Assam, India 439G+629, Durang, Assam 782403, India Lat 26.118108° Long 92.075546° 26/02/22 11:09 AM</p>
	Departmental Library	 <p>Durang, Assam, India 439G+629, Durang, Assam 782403, India Lat 26.117877° Long 92.075541° 26/02/22 11:08 AM</p>
	Staff Room	 <p>Durang, Assam, India 439G+629, Durang, Assam 782403, India Lat 26.118202° Long 92.075494° 26/02/22 11:10 AM</p>

PHYSICS

ICT enabled
Classroom






Laboratory II



Staffroom



	<p>Laboratory-I</p>	 <p>A photograph of a laboratory with several long blue tables. Students are seated at the tables, working with various pieces of equipment. The room has a white ceiling with a fan and fluorescent lights.</p> <p>College College Rd Google</p> <p>Aujuri No.3, Assam, India 439G+3CP, Aujuri No.3, Assam 782403, India Lat 26.11773° Long 92.075907° 25/02/22 12:28 PM</p>
	<p>Laboratory-III</p>	 <p>A photograph of a laboratory with blue tables. A person in an orange jacket is standing at a table, working with equipment. The room has a white ceiling with a fan and fluorescent lights.</p> <p>College College Rd Google</p> <p>Aujuri No.3, Assam, India 439G+3CP, Aujuri No.3, Assam 782403, India Lat 26.117936° Long 92.075813° 25/02/22 12:29 PM</p>
	<p>Nano-Lab.</p>	 <p>A photograph of a laboratory with a wooden table. A person in an orange jacket is standing next to the table, which has various pieces of equipment on it. The room has a white wall and a window with purple blinds.</p> <p>lege Google</p> <p>Durang, Assam, India 439G+H8V, Durang, Assam 782403, India Lat 26.118289° Long 92.076538° 25/02/22 12:31 PM</p>

Chemistry

Laboratory-I







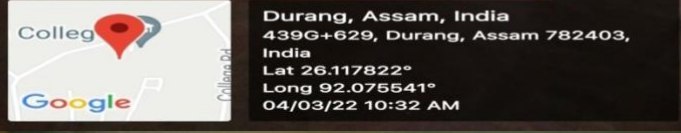

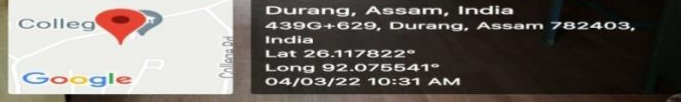

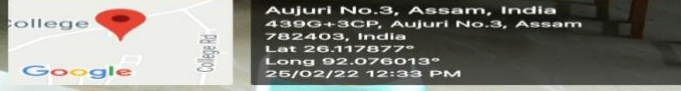

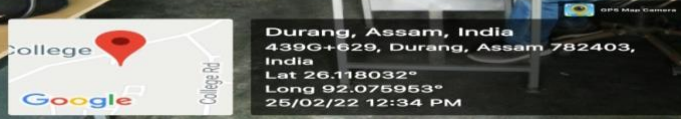
Laboratory-II








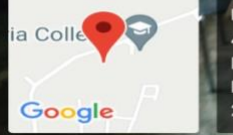


Staffroom



	Classroom	 <p>Durang, Assam, India 439G+629, Durang, Assam 782403, India Lat 26.117739° Long 92.075576° 26/02/22 10:38 AM</p>
Computer Science	ICT enabled Classroom	 <p>Durang, Assam, India 439G+629, Durang, Assam 782403, India Lat 26.117822° Long 92.075541° 04/03/22 10:31 AM</p>
	Classroom-II	 <p>Durang, Assam, India 439G+629, Durang, Assam 782403, India Lat 26.117822° Long 92.075541° 04/03/22 10:30 AM</p>

	Laboratory	 
	Staffroom	 
Botany	Laboratory – I Cum Classroom- I	 
	Staffroom	 

	Laboratory-II	  <p data-bbox="974 541 1421 655">Durang, Assam, India 439G+629, Durang, Assam 782403, India Lat 26.11801° Long 92.075904° 25/02/22 12:35 PM</p>
	Classroom-II	  <p data-bbox="974 903 1421 995">Durang, Assam, India 439G+629, Durang, Assam 782403, India Lat 26.118024° Long 92.075903° 25/02/22 12:35 PM</p>
Zoology	Classroom- I	  <p data-bbox="974 1285 1421 1377">Durang, Assam, India 439G+629, Durang, Assam 782403, India Lat 26.117604° Long 92.075424° 25/02/22 12:12 PM</p>
	Laboratory – I	  <p data-bbox="974 1625 1421 1759">Durang, Assam, India 439G+629, Durang, Assam 782403, India Lat 26.117854° Long 92.075093° 25/02/22 12:14 PM</p>

Laboratory – II



Staffroom



Classroom- II



Geography

Laboratory-III














ICT enable Classroom



Classroom-II



	Staffroom	 <p>A photograph of a staffroom with several desks covered in green cloths, chairs, and a window with blinds. A Google Maps overlay shows the location at Aujuri No.3, Assam, India, with coordinates 26.117764° N, 92.075861° E, and a timestamp of 26/02/22 10:35 AM.</p>
	Remote Sensing G.I.S application Centre	 <p>A photograph of a computer lab with a blue banner that reads "REMOTE SENSING G.I.S APPLICATION CENTRE". The room contains several computer workstations. A Google Maps overlay shows the location at Aujuri No.3, Assam, India, with coordinates 26.117753° N, 92.075861° E, and a timestamp of 26/02/22 10:36 AM.</p>
Economics	Departmental Library	 <p>A photograph of a library with bookshelves filled with books, a long wooden table, and several chairs. A Google Maps overlay shows the location at Durang, Assam, India, with coordinates 26.118316° N, 92.07646° E, and a timestamp of 02/03/22 10:54 AM.</p>

	Staffroom	  <p>Durang, Assam, India 439G+H8V, Durang, Assam 782403 India Lat 26.118316° Long 92.07646° 02/03/22 10:56 AM</p>
	ICT enable Classroom	  <p>Durang, Assam, India 439G+H8V, Durang, Assam 782403 India Lat 26.118316° Long 92.07646° 02/03/22 10:56 AM</p>
	Classroom-II	  <p>Durang, Assam, India 439G+H8V, Durang, Assam 782403 India Lat 26.118316° Long 92.07646° 02/03/22 10:57 AM</p>
Anthropology	Staffroom	  <p>Durang, Assam, India 439G+629, Durang, Assam 782403, India Lat 26.118139° Long 92.075248° 02/03/22 10:45 AM</p>

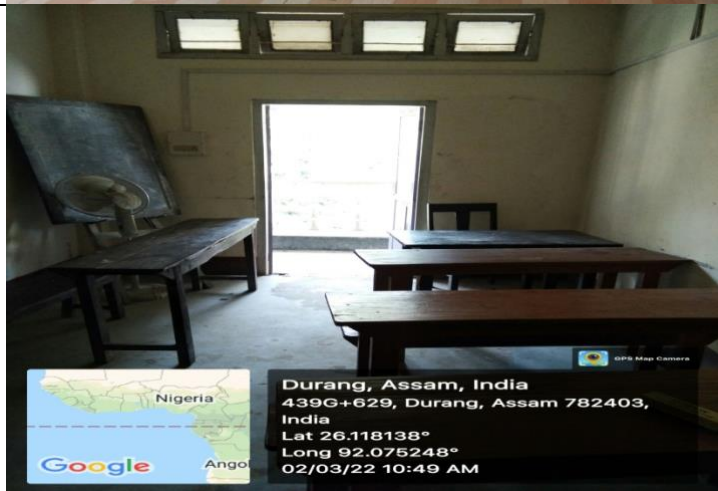
Museum –I
Cum
Classroom-I


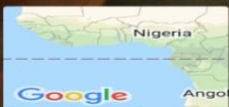









Museum-II


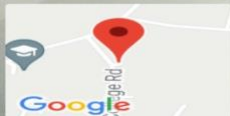












Classroom-II



	Classroom-III	  <p>Durang, Assam, India 439G+629, Durang, Assam 782403, India Lat 26.118138° Long 92.075248° 02/03/22 10:50 AM</p>
Mathematics	Staffroom	  <p>Khetri, Assam, India Unnamed Road, Aujuri No.3, Assam 782403, India Lat 26.113394° Long 92.094973° 26/02/22 11:27 AM</p>
	Laboratory	  <p>Durang, Assam, India 439G+H8V, Durang, Assam 782403, India Lat 26.118313° Long 92.076455° 26/02/22 11:28 AM</p>

	Classroom-I	 <p>Durang, Assam, India 439G+H8V, Durang, Assam 782403, India Lat 26.11832° Long 92.076454° 26/02/22 11:28 AM</p>
	Classroom-II	 <p>Durang, Assam, India 439G+H8V, Durang, Assam 782403, India Lat 26.118318° Long 92.076454° 26/02/22 11:29 AM</p>
Statistics	Staffroom	 <p>Khatri, Assam, India Kamrup Metropolitan, College Road, Khatri, Khatri, Assam 782403, India Lat 26.118514° Long 92.077973° 04/03/22 11:46 AM</p>

	Laboratory	 <div data-bbox="730 567 958 682">  <p>Google</p> </div> <div data-bbox="974 567 1396 682"> <p>Khetri, Assam, India Kamrup Metropolitan, College Road, Khetri, Khetri, Assam 782403, India Lat 26.118514° Long 92.077973° 04/03/22 11:46 AM</p> </div>
	Classroom	 <div data-bbox="730 1018 958 1113">  <p>Google</p> </div> <div data-bbox="974 1018 1396 1113"> <p>Khetri, Assam, India Kamrup Metropolitan, College Road, Khetri, Khetri, Assam 782403, India Lat 26.118514° Long 92.077973° 04/03/22 11:49 AM</p> </div>
<p style="writing-mode: vertical-rl; transform: rotate(180deg);">Environmental Management</p>	Laboratory	 <div data-bbox="730 1459 958 1564">  <p>a Colleg</p> <p>Google</p> </div> <div data-bbox="974 1459 1396 1564"> <p>Durang, Assam, India 4396+629, Durang, Assam 782403, India Lat 26.118138° Long 92.075248° 02/03/22 10:40 AM</p> </div>

	<p>Staffroom</p>	 <p>  Durang, Assam, India 439G+629, Durang, Assam 782403, India Lat 26.118138° Long 92.075248° 02/03/22 10:41 AM </p>
	<p>Comp. Lab Cum Classroom</p>	 <p>  Durang, Assam, India 439G+629, Durang, Assam 782403, India Lat 26.118138° Long 92.075248° 02/03/22 10:41 AM </p>
	<p>Departmental Library</p>	 <p>  Durang, Assam, India 439G+629, Durang, Assam 782403, India Lat 26.118138° Long 92.075248° 02/03/22 10:42 AM </p>

Eco-Restoration

Staffroom









ICT enable Classroom-I



Departmental Library



	Classroom-II	  <p>Durang, Assam, India 439G+629, Durang, Assam 782403, India Lat 26.117822° Long 92.075541° 04/03/22 10:39 AM</p>
	Laboratory	  <p>Durang, Assam, India 439G+629, Durang, Assam 782403, India Lat 26.117822° Long 92.075541° 04/03/22 10:40 AM</p>
English	Classroom-I	  <p>Durang, Assam, India 439G+629, Durang, Assam 782403, India Lat 26.118149° Long 92.075246° 02/03/22 10:33 AM</p>

Classroom-II



Staffroom



Classroom-III



Political Science

Staffroom



Classroom-I




Classroom-II



Education

Classroom-I



Staffroom cum
Departmental
Library



Classroom-II



Assamese

Staffroom









Departmental Library




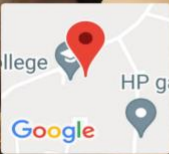




Classroom-I



	Classroom-II	 <p>Durang, Assam, India 4378+WXG, Durang, Assam 782403, India Lat 26.114666° Long 92.068577° 03/03/22 10:57 AM</p>
Hindi	Staffroom	 <p>Durang, Assam, India 4378+WXG, Durang, Assam 782403, India Lat 26.114666° Long 92.068577° 03/03/22 10:54 AM</p>
	Classroom-I	 <p>Durang, Assam, India 4378+WXG, Durang, Assam 782403, India Lat 26.114666° Long 92.068577° 03/03/22 10:54 AM</p>

	<p>Departmental Library</p>	 <p>Durang, Assam, India 4378+WXG, Durang, Assam 782403, India Lat 26.114666° Long 92.068577° 03/03/22 10:55 AM</p>
<p style="writing-mode: vertical-rl; transform: rotate(180deg);">History</p>	<p>Staffroom</p>	 <p>Khetri, Assam, India Kamrup Metropolitan, College Road, Khetri, Khetri, Assam 782403, India Lat 26.118514° Long 92.077973° 04/03/22 11:50 AM</p>
	<p>Classroom-I</p>	 <p>Khetri, Assam, India Kamrup Metropolitan, College Road, Khetri, Khetri, Assam 782403, India Lat 26.118514° Long 92.077973° 04/03/22 11:51 AM</p>

	Classroom-II	 <p>GPS Map Camera</p> <p>  Khetri, Assam, India Kamrup Metropolitan, College Road, Khetri, Khetri, Assam 782403, India Lat 26.118514° Long 92.077973° 04/03/22 11:51 AM </p>
Folklore	Museum	 <p>GPS Map Camera</p> <p>  Durang, Assam, India 439G+H8V, Durang, Assam 782403, India Lat 26.118312° Long 92.076416° 09/02/22 01:09 PM </p>
	Museum	 <p>GPS Map Camera</p> <p>  Durang, Assam, India 439G+H8V, Durang, Assam 782403, India Lat 26.118313° Long 92.076417° 09/02/22 01:08 PM </p>

General Classroom

RCC-1










RCC-2



RCC-3



	<p>AT-I</p>	 <div data-bbox="730 577 958 709">  </div> <div data-bbox="974 577 1396 709"> <p>Durang, Assam, India 439G+629, Durang, Assam 782403, India Lat 26.117847° Long 92.075535° 03/03/22 11:04 AM</p> </div>
	<p>AT-II</p>	 <div data-bbox="730 1096 958 1228">  </div> <div data-bbox="974 1096 1396 1228"> <p>Durang, Assam, India 439G+629, Durang, Assam 782403, India Lat 26.117847° Long 92.075535° 03/03/22 11:03 AM</p> </div>
	<p>AT-III</p>	 <div data-bbox="730 1614 958 1717">  </div> <div data-bbox="974 1614 1396 1717"> <p>Durang, Assam, India 439G+629, Durang, Assam 782403, India Lat 26.117847° Long 92.075535° 03/03/22 11:04 AM</p> </div>

	<p>RCC-6</p>	  <p>Khetri, Assam, India 438R+2FV, Khetri, Assam 782403, India Lat 26.113658° Long 92.093604° 30/03/22 01:25 PM</p>
	<p>RCC-6</p>	  <p>Khetri, Assam, India 438R+2FV, Khetri, Assam 782403, India Lat 26.113658° Long 92.093604° 30/03/22 01:24 PM</p>
	<p>College Library</p>	  <p>Colleg Durang, Assam, India 439G+629, Durang, Assam 782403, India Lat 26.117847° Long 92.075535° 03/03/22 11:05 AM</p> <p>Keep Your Libr</p>

Central Computer Lab.

